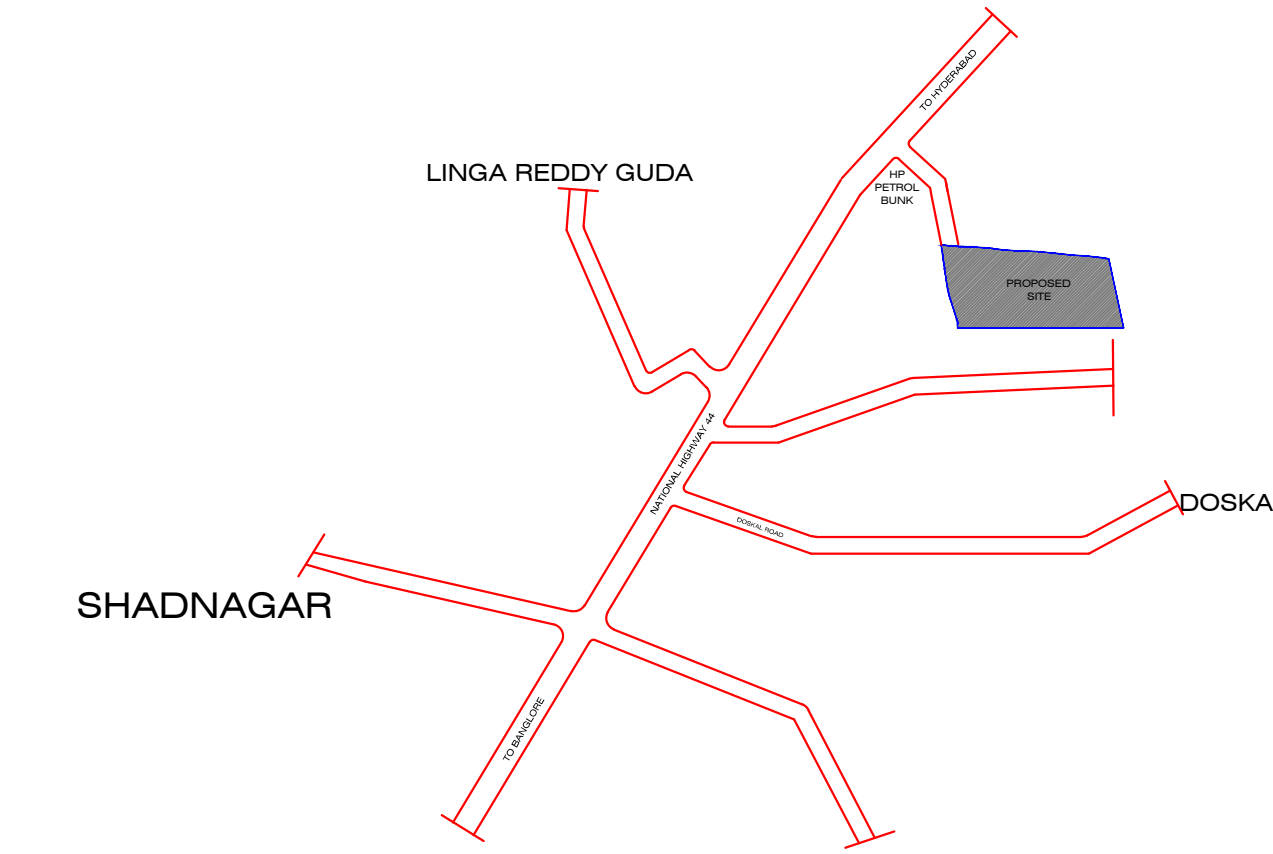
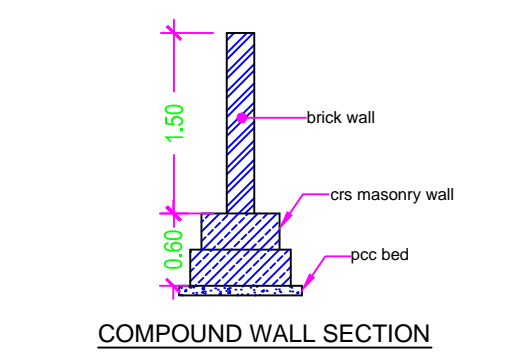


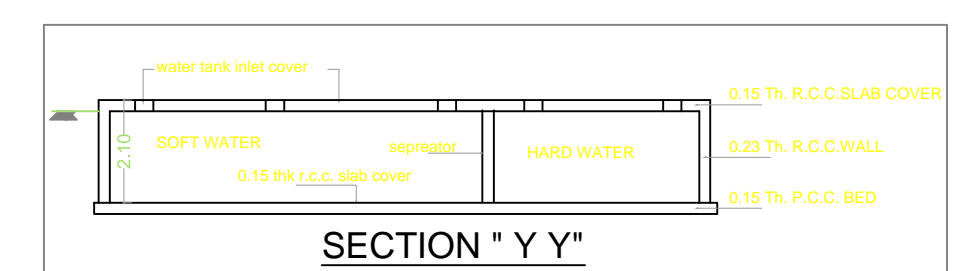
HYDERABAD >>
EXISTING NATIONAL HIGHWAY
<< BANGLORE
12.0M WIDE ROAD
HOARDING POLE



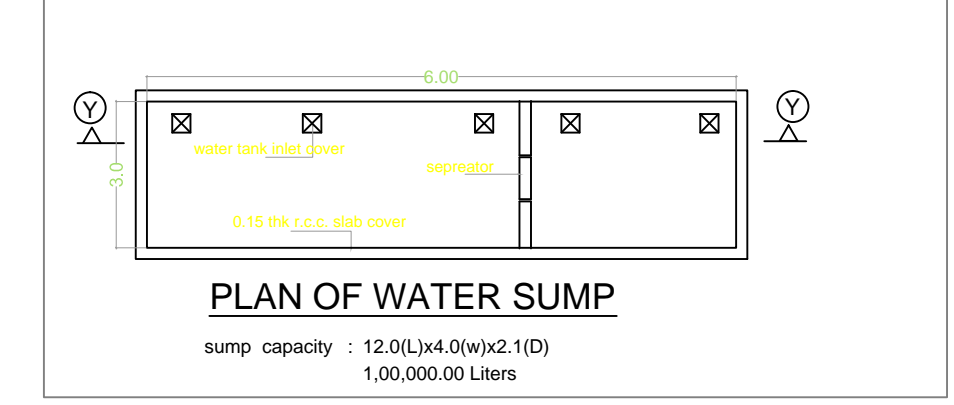
LOCATION MAP



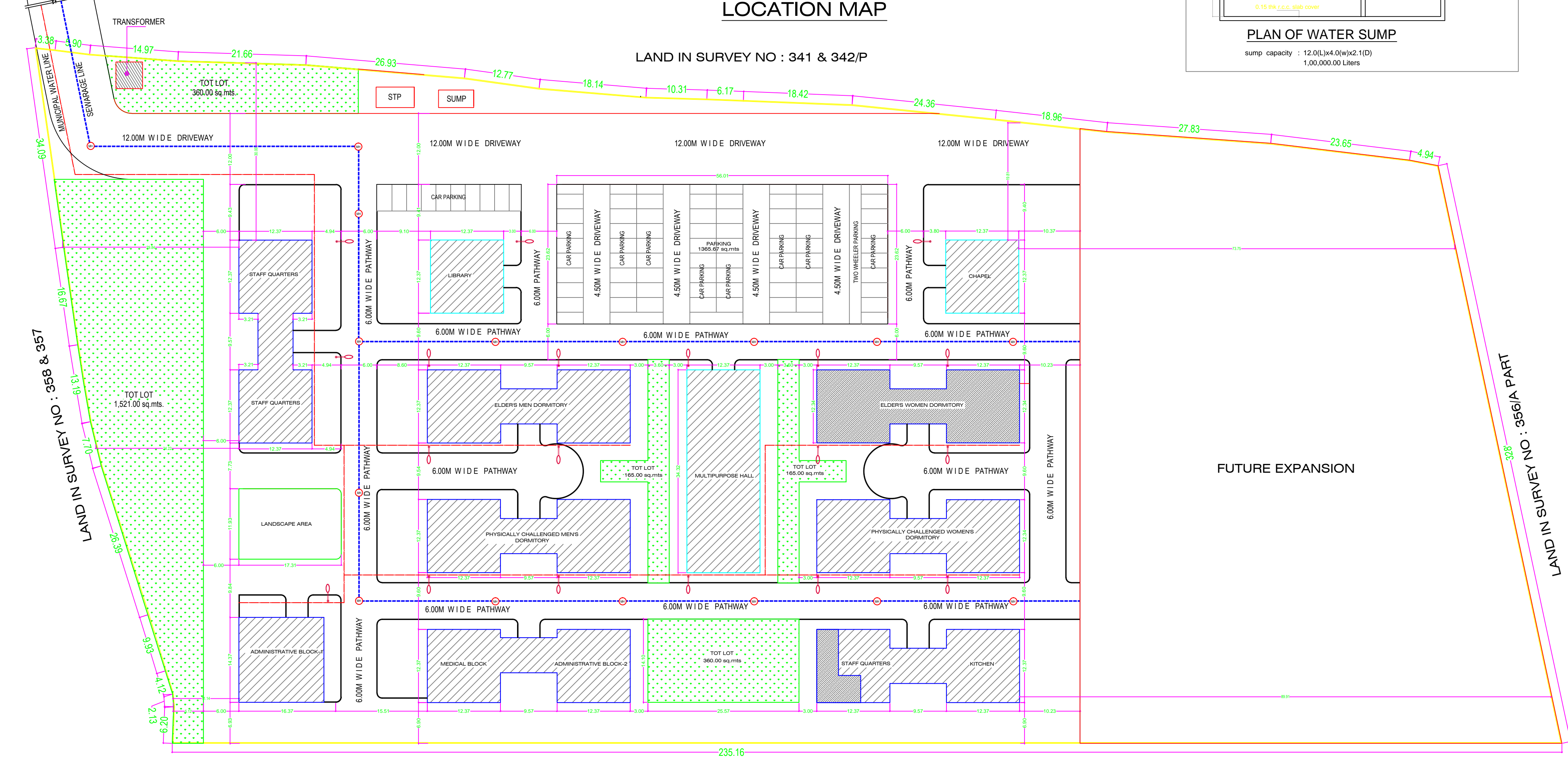
COMPOUND WALL SECTION



SECTION " Y Y "



PLAN OF WATER SUMP



LAND IN SURVEY NO : 356/P
SITE PLAN

PLAN SHOWING THE PROPOSED CONSTRUCTION FOR "FOUNDATION FOR CHILDREN IN NEED"(NGO-HOME FOR THE NEEDY) IN SY. NO. 356A

SITUATED AT: CHATTANPALLY VILLAGE, FAROOQ NAGAR MANDAL, SHAMSHABAD DISTRICT.

BELONGINGS TO: FOUNDATION FOR CHILDREN IN NEED

SCALE 1:400	SHEET NO: 1/12	N		
DETAILS OF AREA STATEMENT				
TOTAL PLOT AREA:	6.16 ACRES (OR) 26,814.40 Sq Yds (OR) 24,928.42 Sq Mts			
FUTURE EXPANSION	8,566.03 Sq Yds (OR) 7,162.30 Sq Mts			
TYPE OF BLOCKS	REQUIRED HEIGHT	PROPOSED HEIGHT	TOTAL BUILT-UP AREA	TOTAL BUILT-UP AREA
1) STAFF QUARTERS (G.F.+F)	7.00M	6.00M	726.00 Sq Mts	7814.60 SFT
2) MEDICAL & ADMIN-2 BLOCK (G.F.+F)	7.00M	6.00M	726.00 Sq Mts	7814.60 SFT
3) STAFF QUARTERS & KITCHEN BLOCK (G.F.+F)	7.00M	6.00M	726.00 Sq Mts	7814.60 SFT
4) ELDER'S MEN DORMITORY (G.F.+F)	7.00M	6.00M	726.00 Sq Mts	7814.60 SFT
5) PHYSICALLY CHALLENGED MEN'S DORMITORY (G.F.+F)	7.00M	6.00M	726.00 Sq Mts	7814.60 SFT
6) ELDER'S WOMEN DORMITORY (G.F.+F)	7.00M	6.00M	726.00 Sq Mts	7814.60 SFT
7) PHYSICALLY CHALLENGED WOMEN'S DORMITORY (G.F.+F)	7.00M	6.00M	726.00 Sq Mts	7814.60 SFT
8) CHAPEL (G.F)	7.00M	4.30M	154.00 Sq Mts	1657.64 SFT
9) LIBRARY (G.F)	7.00M	4.30M	154.00 Sq Mts	1657.64 SFT
10) ADMINISTRATIVE BLOCK-1 (G.F.+F.+S.F)	7.00M	6.00M	482.00 Sq Mts	5295.85 SFT
11) MULTIPURPOSE HALL (G.F.+F)	12.00M	8.00M	848.00 Sq Mts	9127.80 SFT
TOTAL BUILT-UP AREA			6730.00 Sq Mts	72441.11 SFT
REQUIRED PARKING AREA	: 1348.00 Sq Mts (20%)			
PROPOSED PARKING AREA	: 1433.00 Sq Mts (21.29%)			
REQUIRED TOT-LOT AREA	: 2492.84 Sq Mts (10%)			
PROPOSED TOT-LOT AREA	: 2571.00 Sq Mts (10.31%)			
REQUIRED MORTGAGE AREA	: 537.07 Sq Mts (10%)			
PROPOSED MORTGAGE AREA	: 538.00 Sq Mts (10.01%)			
REFERENCE	NOTES:			
EXISTING	ALL DIMENSIONS ARE IN METERS			
PROPOSED				
EXISTING TO BE DISMANTELED				
MORTGAGE				
OWNER'S SIGNATURE: (GPA HOLDER)				
ARCHITECT'S SIGNATURE: (REGN.NO.)				

LAND IN SURVEY NO : 358 & 357

LAND IN SURVEY NO : 356/A PART

FUTURE EXPANSION